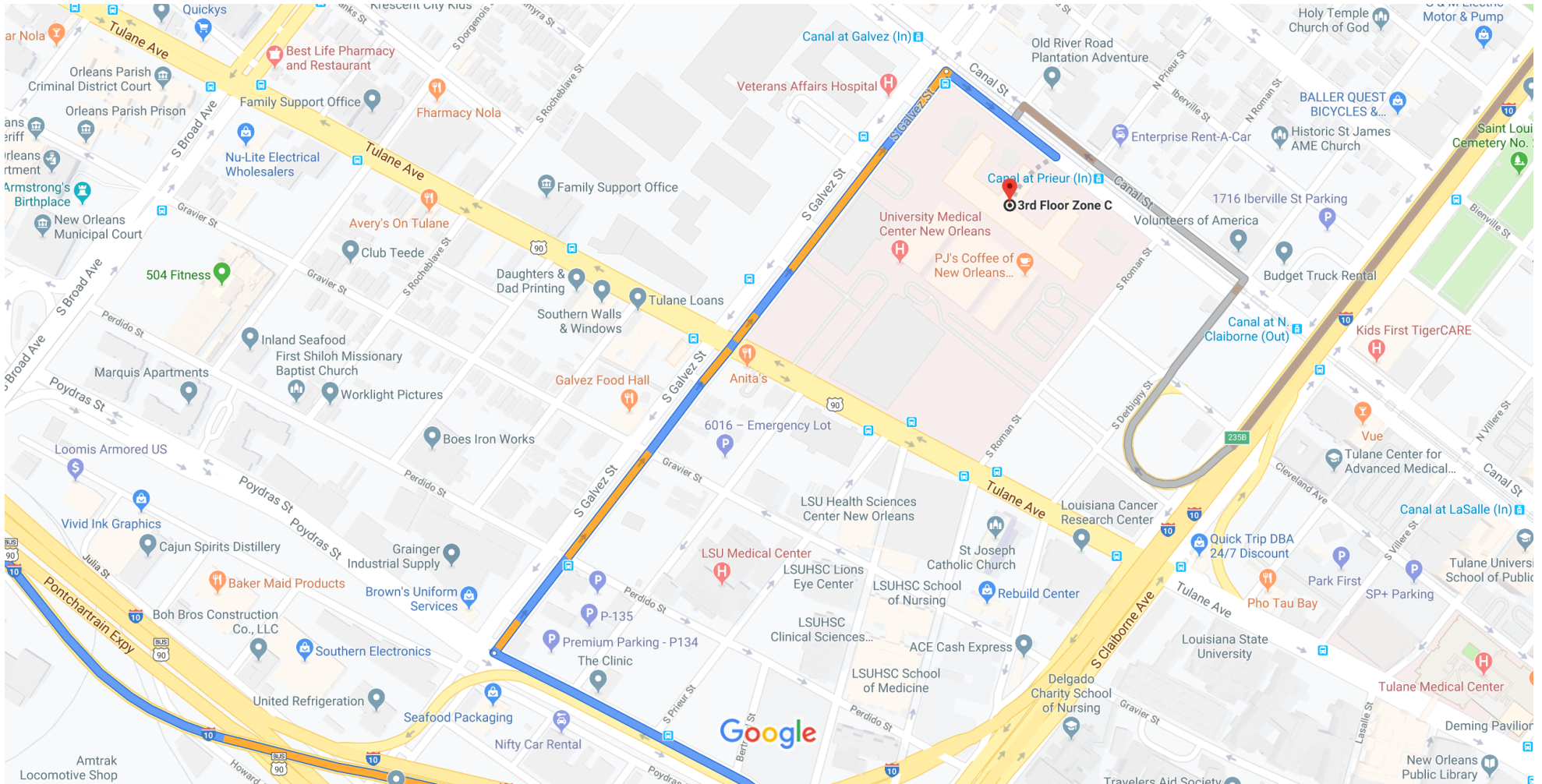




528 Beau Chene Dr to 3rd Floor Zone C

Drive 37.2 miles, 45 min - 1 h 5 min

Dr Laura Pelaez - 2000 Canal St 3rd Floor Zone C, New Orleans, LA 70112



Map data ©2019 Google 200 ft

528 Beau Chene Dr

Mandeville, LA 70471





Follow Beau Chene Dr to Emerald Rd in Mandeville

4 min (1.2 mi)





- ↑ 1. Head west on Beau Chene Dr toward Longwood Dr
0.5 mi
- ↶ 2. Turn left to stay on Beau Chene Dr
0.4 mi
- ↶ 3. Turn left to stay on Beau Chene Dr
0.2 mi
- ↶ 4. Turn left onto Beau Chene Blvd
482 ft

Take Lake Pontchartrain Causeway and I-10 E to Poydras St in New Orleans. Take exit 234B from I-10 E

- 39 min (35.0 mi)
- ↶ 5. Turn left onto Emerald Rd
0.7 mi
 - ➔ 6. Keep right to continue on W Causeway Approach
1.9 mi
 - ↶ 7. Keep left to stay on W Causeway Approach
⚠ Toll road
0.1 mi
 - ↑ 8. Continue straight onto N Causeway Blvd
⚠ Partial toll road
0.7 mi
 - ↑ 9. Continue onto Lake Pontchartrain Causeway
⚠ Toll road
23.9 mi
 - ↑ 10. Continue onto N Causeway Blvd
⚠ Partial toll road
0.9 mi
 - ↶ 11. Use the 2nd from the right lane to stay on N Causeway Blvd
0.2 mi
 - ↗ 12. Slight right onto the ramp to I-10 E
0.3 mi

-  13. Keep left at the fork, follow signs for Interstate 10 E and merge onto I-10 E
----- 2.0 mi
-  14. Keep right at the fork to stay on I-10 E, follow signs for New Orleans Business District/Interstate 10 E
----- 3.5 mi
-  15. Use the 2nd from the right lane to keep right at the fork, stay on I-10 E and follow signs for Slidell
----- 0.5 mi
-  16. Use the left lane to take exit 234B for Poydras St toward Superdome
----- 0.3 mi

Follow Poydras St and S Galvez St to Canal St

-  17. Sharp left onto Poydras St
----- 4 min (1.0 mi)
-  18. Turn right onto S Galvez St
----- 0.4 mi
-  19. Use the right 2 lanes to turn right onto Canal St
 Destination will be on the right
----- 0.5 mi
- 0.1 mi

2000 Canal St 3rd Floor Zone C

New Orleans, LA 70112

These directions are for planning purposes only. You may find that construction projects, traffic, weather, or other events may cause conditions to differ from the map results, and you should plan your route accordingly. You must obey all signs or notices regarding your route.